



PUBLIC NOTICE

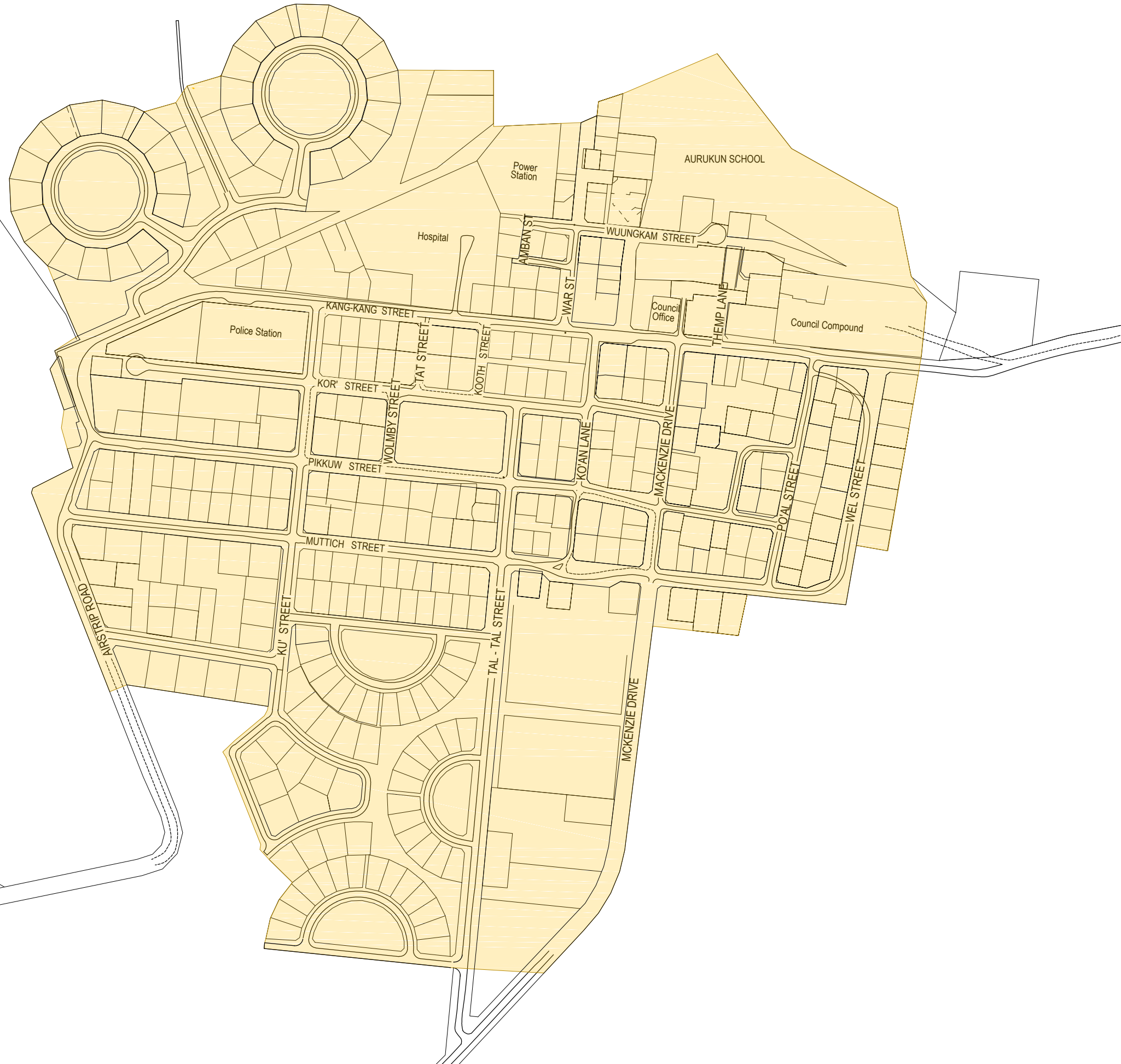
Declaration of Service Areas Water and Sewerage

In accordance with s161 of the Water Supply (Safety and Reliability) Act 2008, Council has declared the attached maps to be a representation of the Aurukun Shire Council Declared Service Areas for water reticulation and sewerage infrastructure for the Aurukun community.

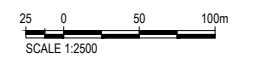
The maps are also available on the Council website.

For more information, please contact Gus Yates, Director Technical Services via phone 0427 606 800 or email DirTech@aurukun.qld.gov.au


Bernie McCarthy, PSM
Chief Executive Officer
24 June 2020

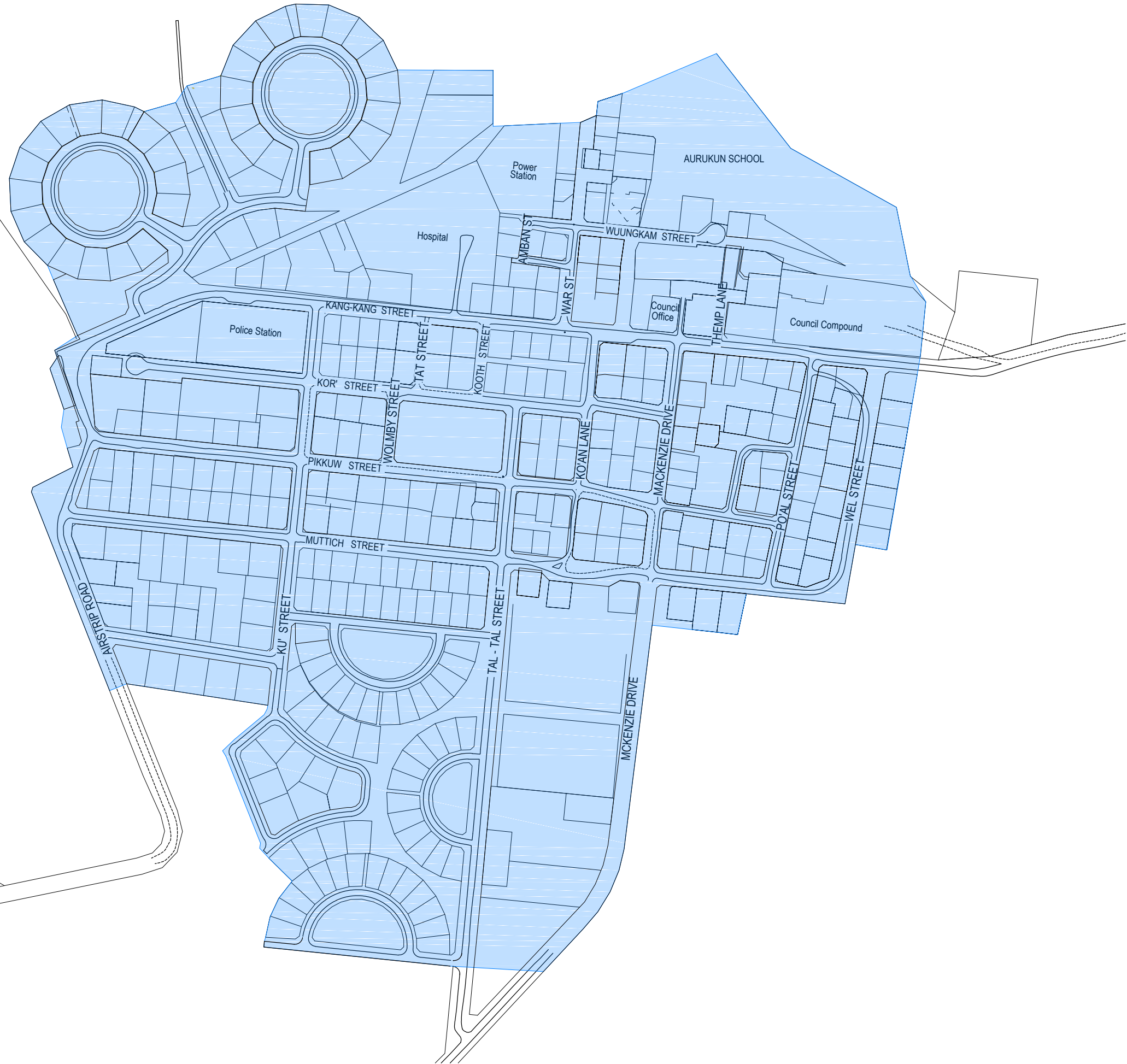


DECLARED SEWERAGE SERVICE AREA



DECLARED SEWERAGE SERVICE AREA
1:2500


CLIENT			
 Aurukun Shire Council <i>Growing Respect, Community and Leaders !</i>			
REV	DATE	REVISION DETAILS	APPROVED
A	09/06/20	PRELIMINARY ISSUE	
PROJECT			
AURUKUN DECLARED SERVICE AREA			
TITLE			
DECLARED SERVICE AREA SEWERAGE			
DRAWN	DESIGNED	PRELIMINARY NOT FOR CONSTRUCTION	
G.STANLEY		PROJECT No. 503517-004	
CHECKED		SCALE	SIZE
		1:2500	A1
APPROVED		DRAWING No.	REV
		SKT-CC-0002	A



DECLARED WATER SERVICE AREA

25 0 50 100m
SCALE 1:2500

DECLARED WATER SERVICE AREA
1:2500

CLIENT			
 <i>Growing Respect, Community and Leaders !</i>			
REV	DATE	REVISION DETAILS	APPROVED
A	09/06/20	PRELIMINARY ISSUE	
PROJECT			
AURUKUN DECLARED SERVICE AREA			
TITLE			
DECLARED SERVICE AREA WATER			
DRAWN	DESIGNED	PRELIMINARY NOT FOR CONSTRUCTION	
G.STANLEY		PROJECT No. 503517-004	
CHECKED		SCALE 1:2500	SIZE A1
APPROVED		DRAWING No. SKT-CC-0003	REV A
DATE			